

Veteran's Walk

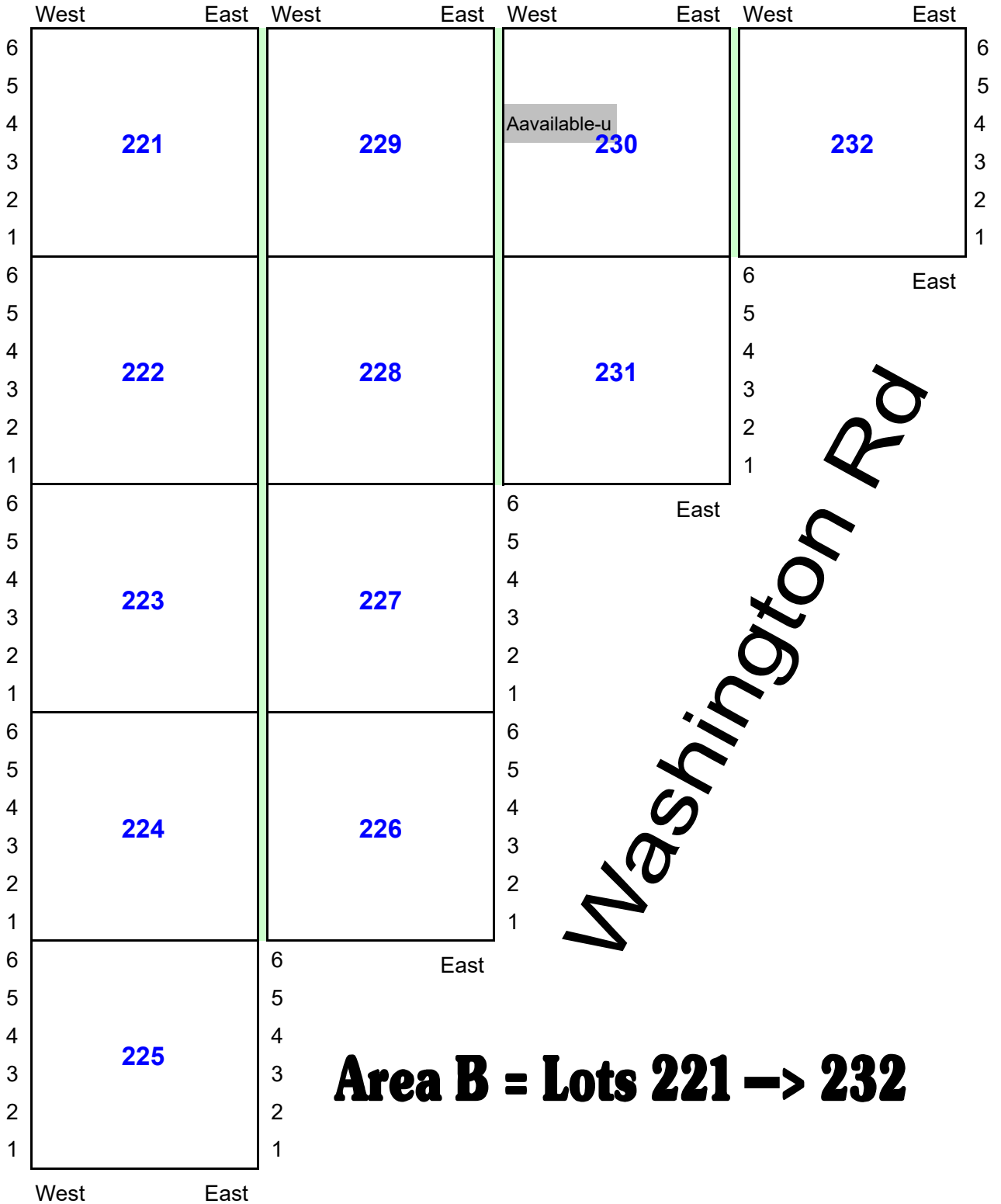
	West	East	West	East	West	East	West	East	West	East	West	East	West	East	West	East	West	East	West	East		
Memorial Ave	6																				6	
	5																				5	
	4	66	65	64	63	62	61	60	59	58	57	56									4	
	3																					3
	2																					2
	1																					1
	6																				6	
	5																				5	
	4	67	68	69	70	71	72	73	74	75	76	77									4	
	3																				3	
	2																				2	
	1																				1	
	6																				6	
	5																				5	
	4	88	87	86	85	84	83	82	81	80	79	78									4	
	3																				3	
	2																				2	
	1																				1	
	6																				6	
	5																				5	
	4	89	90	91	92	93	94	95	96	97	98	99									4	
	3																				3	
	2																				2	
	1																				1	
	6																				6	
	5																				5	
	4	110	109	108	107	106	105	104	103	102	101	100									4	
	3																				3	
	2																				2	
	1																				1	
	6																				6	
	5																				5	
	4																				4	
	3																				3	
	2																				2	
	1																				1	
	6																				6	
	5																				5	
	4																				4	
	3																				3	
	2																				2	
	1																				1	
	6																				6	
	5																				5	
	4																				4	
	3																				3	
	2																				2	
	1																				1	
	6																				6	
	5																				5	
	4																				4	
	3																				3	
	2																				2	
	1																				1	
	6																				6	
	5																				5	
	4																				4	
	3																				3	
	2																				2	
	1																				1	

Area A= Lots 56 → 110

Lower South Road

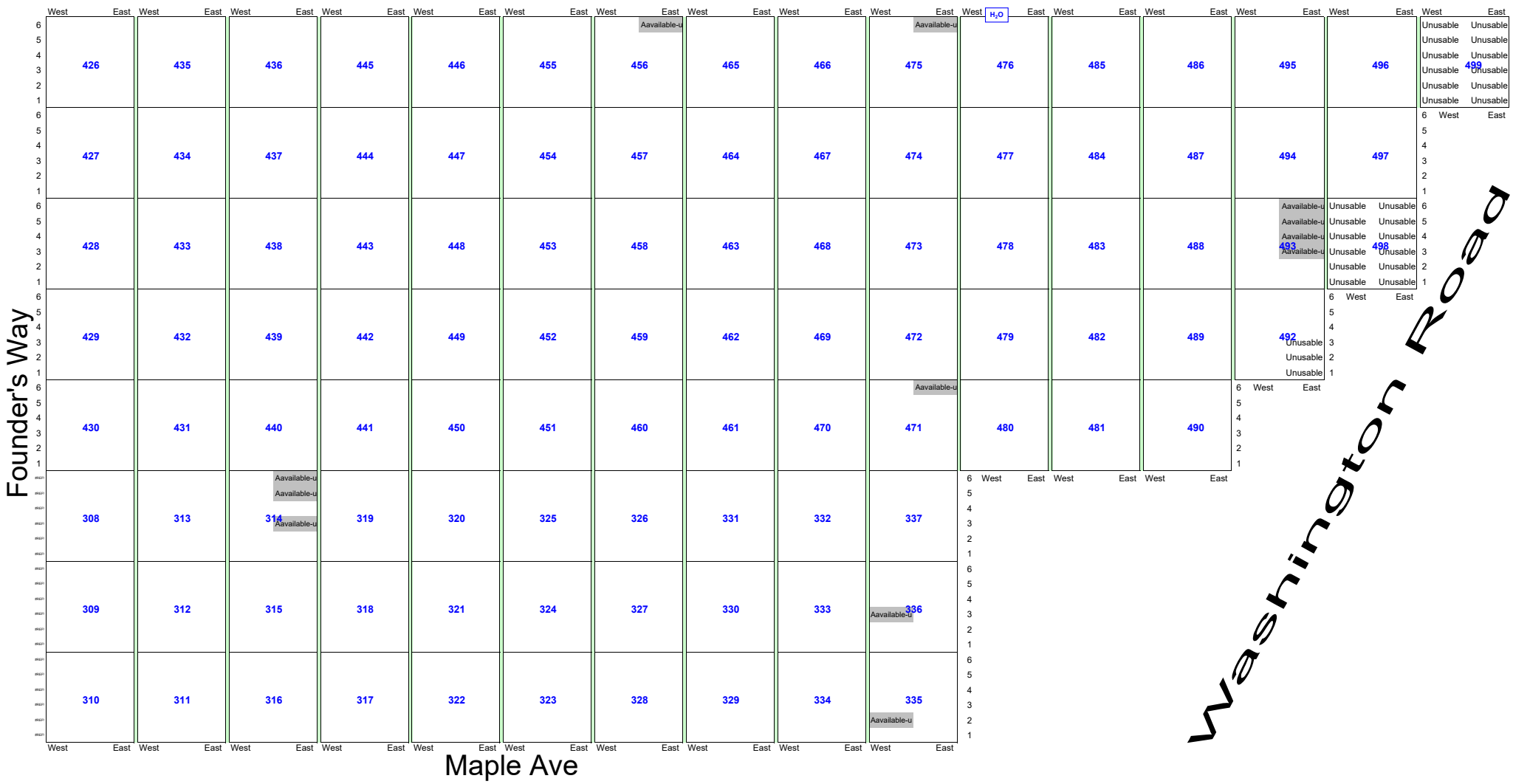
Veteran's Walk

Founder's Way



Area B = Lots 221 → 232

Hilltop Road



Area F = Lots 308 -> 337 & 426 -> 500

Area G = Lots 517 → 536, 572 → 591, 628 → 637

WOODS

	West	East	West	East	West	East	West	East	West	East	West	East	West	East	West	East	West	East	West	East	West	East
6																						
5																						
4																						
3	637	636	635	634	633	632	631	630	629	628	642											
2																						
1																						
6																						
5																						
4	582	583	584	585	586	587	588	589	590	591	641											
3																						
2																						
1																						
6																						
5																						
4	581	580	579	578	577	576	575	574	573	572	640											
3																						
2																						
1																						
6																						
5																						
4	527	528	529	530	531	532	533	534	535	536	639											
3																						
2																						
1																						
6																						
5																						
4	526	525	524	523	522	521	520	519	518	517	638											
3																						
2																						
1																						
	West	East	West	East	West	East	West	East	West	East	West	East	West	East	West	East	West	East	West	East	West	East

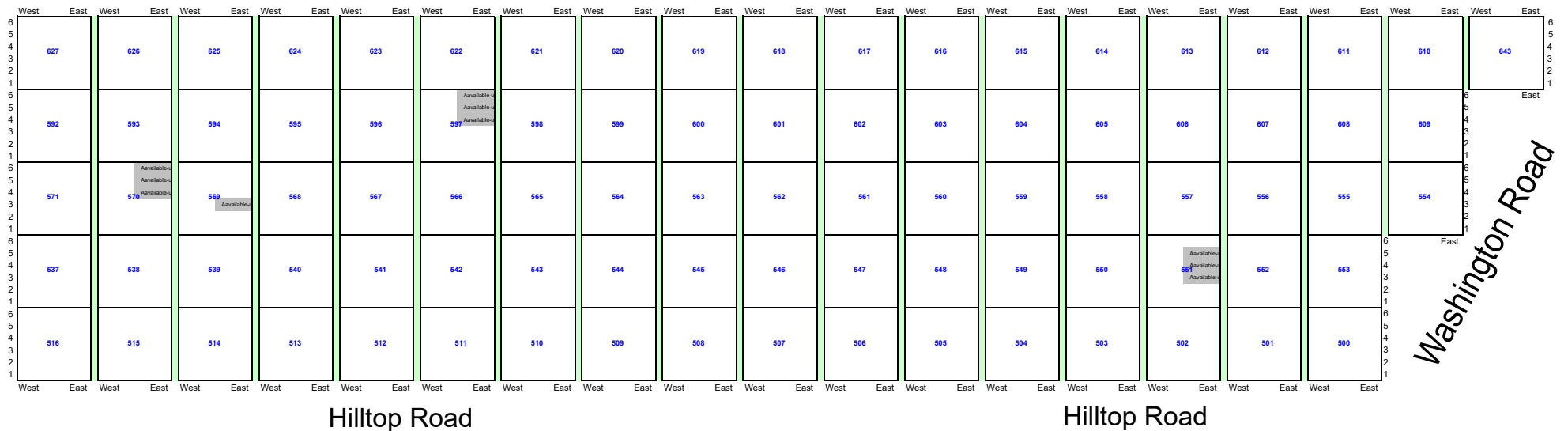
Hilltop Road

Section D
↓


Section H
→

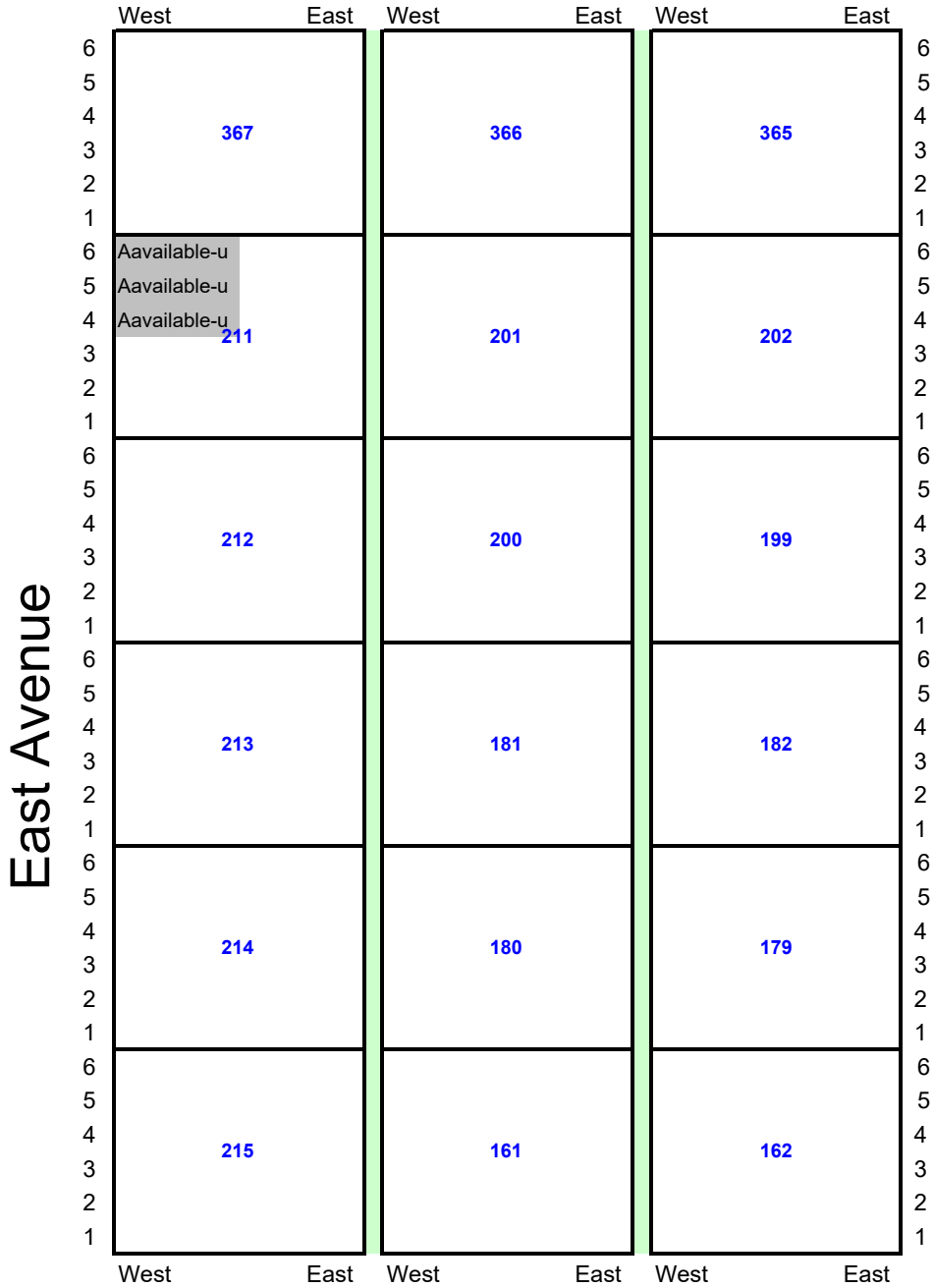
**Area H left = Lots 508 → 516, 537 → 545,
563 → 571, 592 → 600, 619 → 627**

**Area H right = Lots 500 → 507, 546 → 562,
601 → 618 & 643**



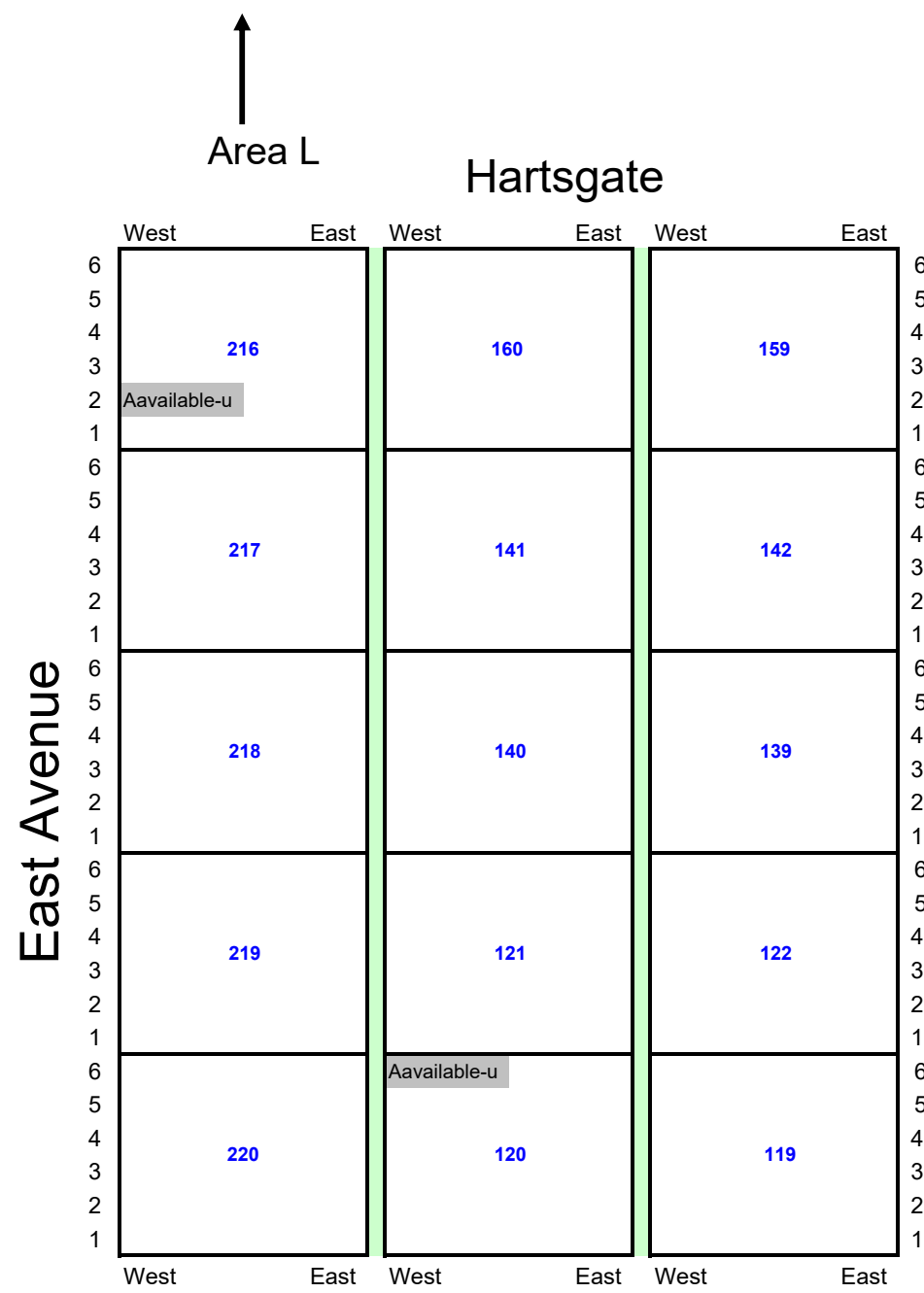
Area I = Lots 233 → 268





Area L = Lots 161, 162, 179-182, 199-202, 211-215, 365-367

Area M
↓



Area M = Lots 119-122, 139-142, 159-160, 216-220 5/1/2024

Lots A, B & C
↓