


# Veteran's Walk

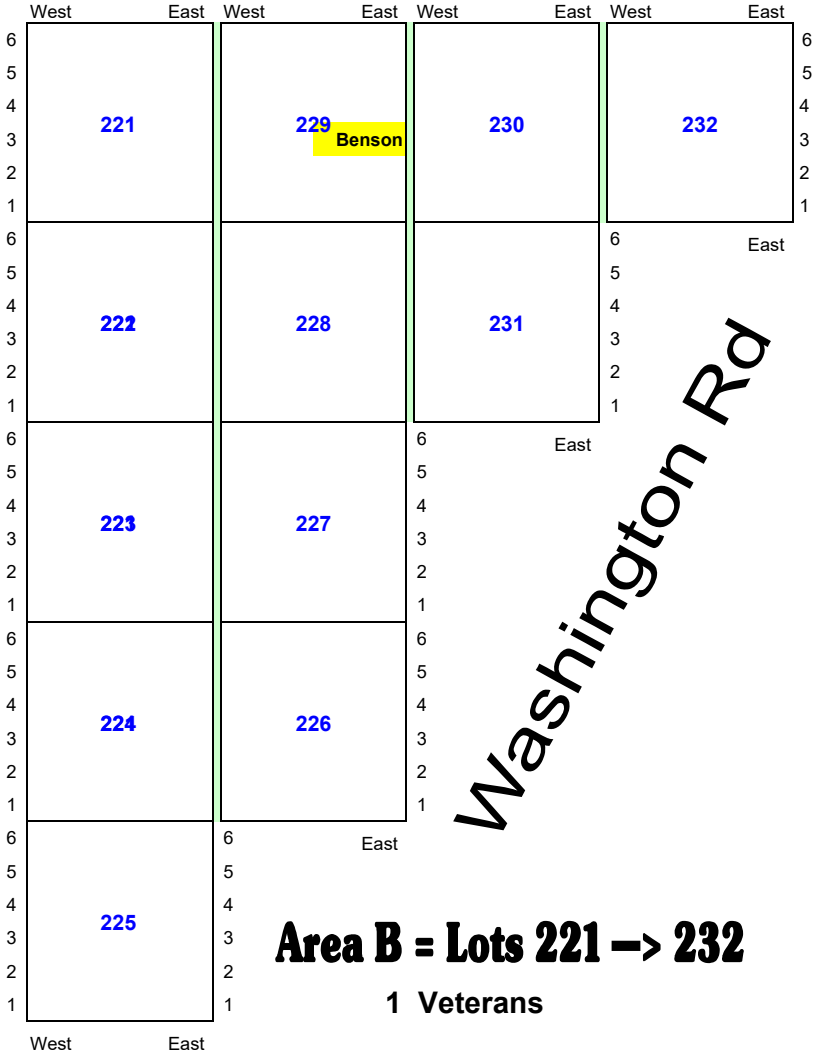


**Area A= Lots 56 → 110**  
40 Veterans

Lower South Road

# Veteran's Walk

Founder's Way



Washington Rd

**Area B = Lots 221 → 232**  
**1 Veterans**

Lower South Road

# Maple Ave



**Area C = Lots 1 → 55**

Veteran's Walk

40 Veterans

4/1/2025

# Maple Ave

		West	East	West	East	West	East	West	East			
6 5 4 3 2 1	Founder's Way		349		350		359		360		6	
			348	Thistlethwaite		351		358		361		5
												4
												3
												2
												1
6 5 4 3 2 1	Washington Rd		347		352		357		362		6	
											5	
												4
												3
												2
												1
6 5 4 3 2 1			346		353		356		363		6	
											5	
												4
												3
												2
												1
6 5 4 3 2 1			345		354		355		364		6	
											5	
												4
												3
												2
												1

## Veteran's Walk 1 Veterans

**Area D = Lots 345 → 364**

# Hilltop Road

	West	East	West	East	West	East	West	East	West	East	West	East	West	East	West	East	West	East	West	East	West	East		
6																							6	
5		Ford	Wentworth											Heagerty	Steffen								5	
4																							4	
3		375	376		385		Zornow	386		395		396		405	Hayton		406		415	Ross		416	425	
2																						Patt		
1			Wentworth																					
6															Avery								6	
5																							5	
4																							4	
3		374	Strowger	377		384		387		394		397		404		407		414	Zollman		417		424	
2																								
1																								
6															Pellow								6	
5																							5	
4		Mccarthy																					4	
3																							3	
2		373		378		383		388		393		398		403		408							423	
1																								
6																							6	
5																							5	
4																							4	
3		372		379		382		389		392		399		402		409		412				Kassel	419	422
2																								
1																								
6																							6	
5																							5	
4																							4	
3																							3	
2																							2	
1																							1	
6																							6	
5																							5	
4																							4	
3																							3	
2																							2	
1																							1	
6																							6	
5																							5	
4																							4	
3																							3	
2																							2	
1																							1	
6																							6	
5																							5	
4																							4	
3																							3	
2																							2	
1																							1	
6																							6	
5																							5	
4																							4	
3																							3	
2																							2	
1																							1	
6																							6	
5																							5	
4																							4	
3																							3	
2																							2	
1																							1	
6																							6	
5																							5	
4																							4	
3																							3	
2																							2	
1																							1	

Memorial Ave

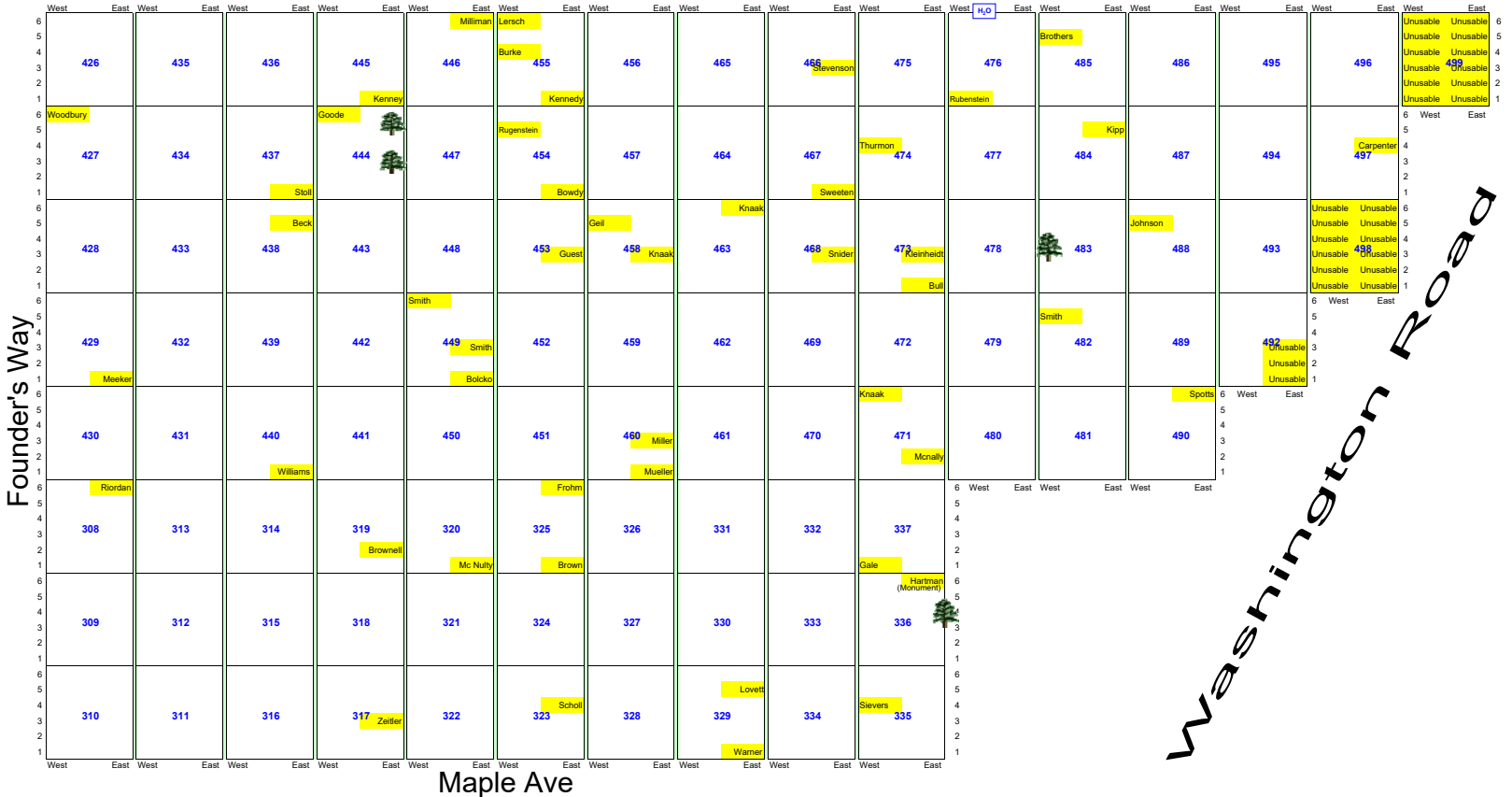
Founder's Way

50 Veterans

Maple Ave

**Area E = Lots 272 -> 304 & 371 -> 425**

# Hilltop Road




49 Veterans

4/1/2025

## Area F = Lots 308 -> 337 & 426 -> 500

# Area G = Lots 517 → 536, 572 → 591, 628 → 637

## WOODS



40 Veterans

Hilltop Road

Section D  
↓

Section H  
→

# Area H left = Lots 508 → 516, 537 → 545, 563 → 571, 592 → 600, 619 → 627

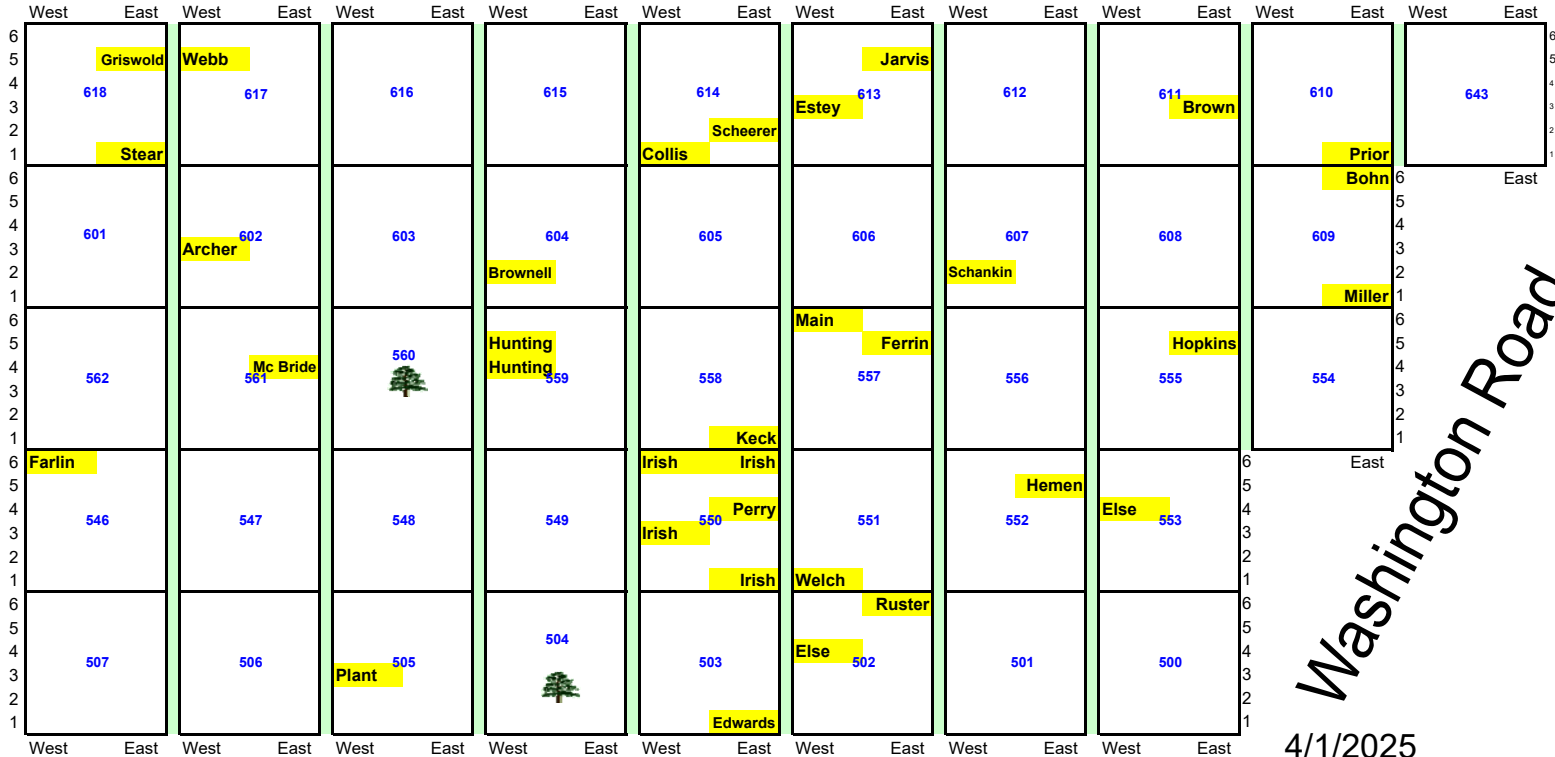
	West	East	West	East	West	East	West	East	West	East	West	East	West	East	West	East	West	East
6																		
5							Crumb											
4	627	Worden	Frank	626	625		624		623		622		621		620		619	
3																		
2																		
1							Crumb											
6	Gilmore		Brown															Boheen
5																		
4	Gilmore	592		593	594		595		596		597		598		599		600	
3																		Boheen
2						Schrader												
1																		
6																		
5									Brown				Witt	Neighbor				
4	571		570		569		568		567		566	Millard		565		564		563
3																		
2																		
1																		
6																		
5																		
4																		
3	537		538		539		540		541		542			Retchless				
2														Retchless				
1														Retchless				
6																		
5																		
4																		
3																		
2																		
1																		
6																		
5																		
4	516		Custer	515	514		513		512		511	Robinson		510		509		Sage
3																		
2																		
1																		
	West	East	West	East	West	East	West	East	West	East	West	East	West	East	West	East	West	East

Hilltop Road

47/25



# Area H right = Lots 500 → 507, 546 → 562, 601 → 618 & 643

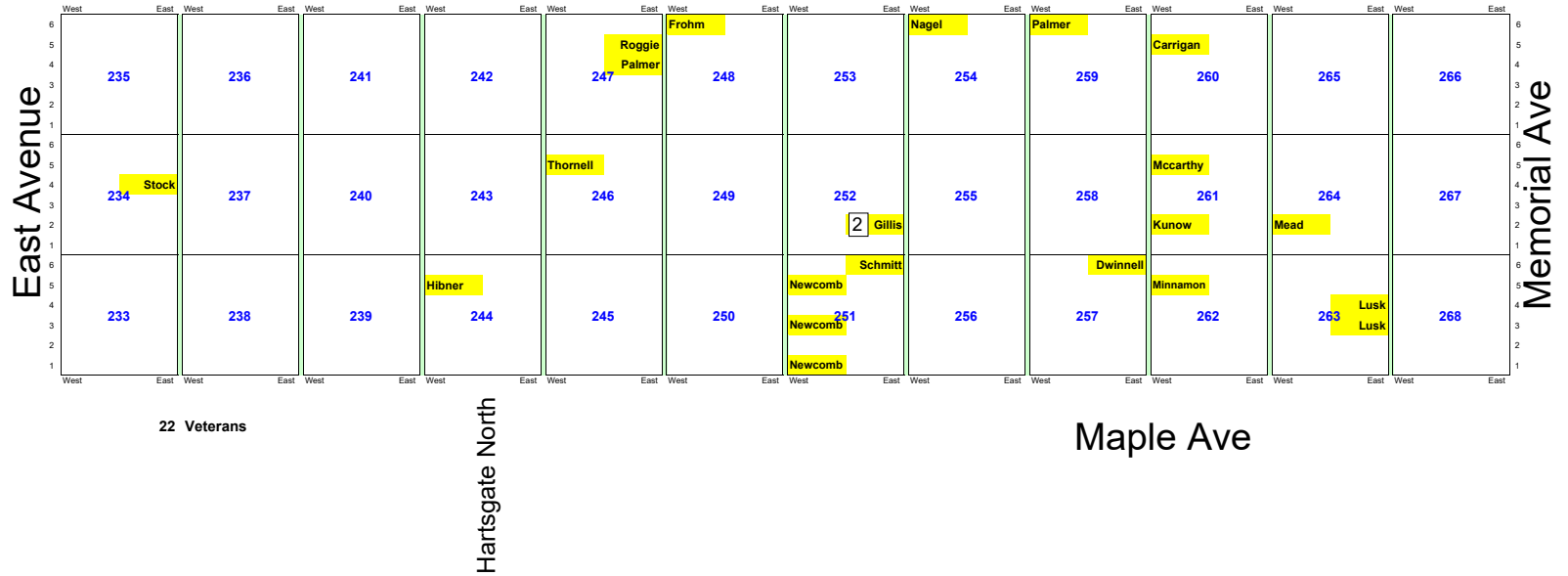


Hilltop Road

Washington Road


4/1/2025

# Area I = Lots 233 → 268



22 Veterans

# Maple Avenue




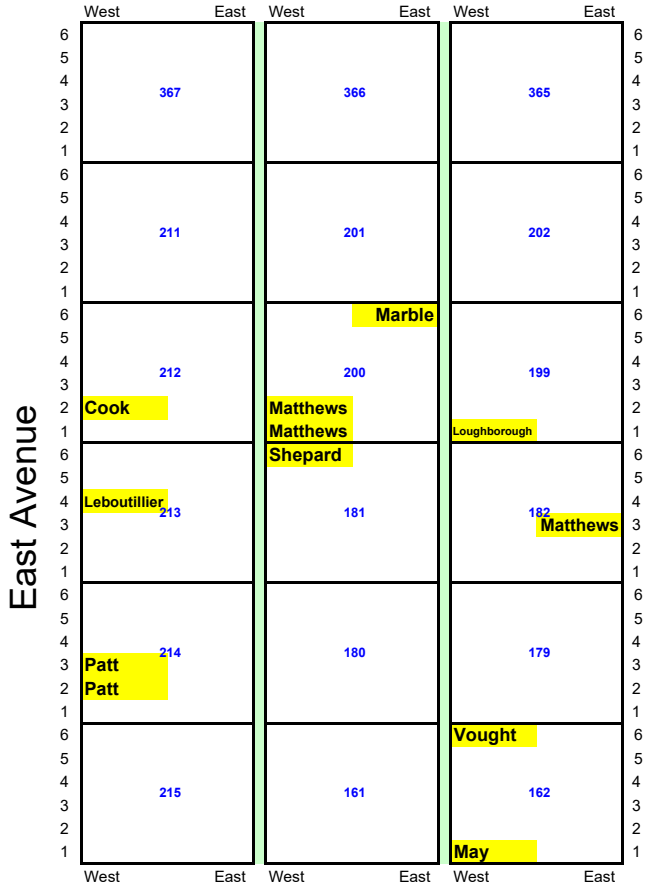
**Area J =  
Lots  
163 → 178,  
183 → 198,  
204 → 210**

**Memorial Avenue**

# Area K = Lots 111-117, 123-138, 143-158

Avenue of the Flags

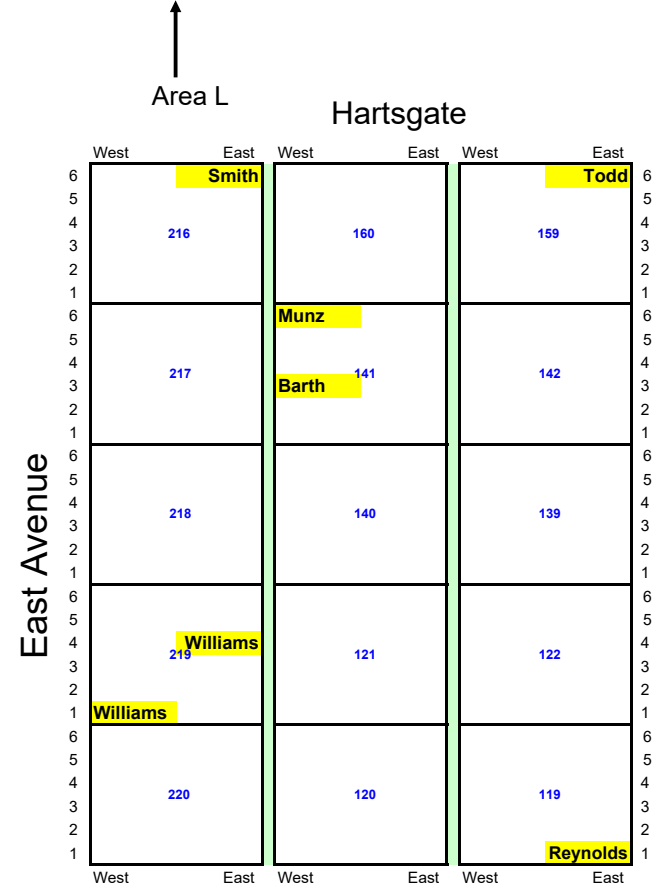




**Area L = Lots 161, 162, 179-182, 199-202, 211-215, 365-367**

12 Veterans

Area M  
↓



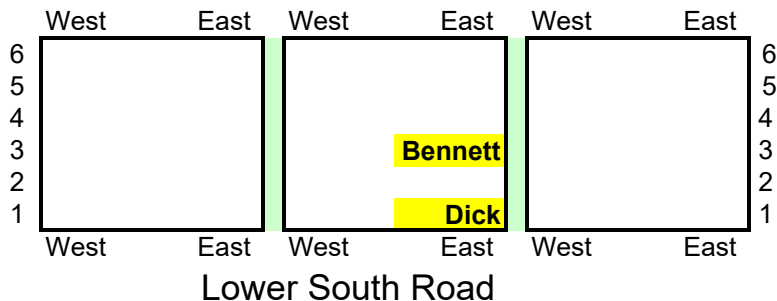
**Area M = Lots 119-122, 139-142, 159-160, 216-220**

7 Veterans

Lots A, B & C  
4/1/2025  
↓

**There is NO 368, 369 or 370**

**M**



Hartsgate South

**K**

**Lots A B C**  
**(A.K.A. X Y Z)**

4/1/2025